

# Safe Lane

Dan Bernstein and  
Brendan Freehart

# Cycling in DC

**Bicycling** BIKES & GEAR TRAINING NEWS SUBSCRIBE NEWSLETTER US



**#11**

**Washington, DC**

**32/40** SAFETY | **23/30** FRIENDLINESS | **15/20** ENERGY | **8/10** CULTURE

## The 10 Most Dangerous Cities for Cyclists in the US (Based on 2017 Data)

1. New York City, New York
2. Seattle, Washington
3. San Jose, California
4. San Francisco, California
5. Boston, Massachusetts
6. Washington, D.C.
7. Austin, Texas
8. Phoenix, Arizona
9. Los Angeles, California
10. Fresno, California

<https://gearpatrol.com/2019/07/14/worst-cities-for-cyclists/>  
<https://www.bicycling.com/culture/a23676188/best-bike-cities-2018/>

# DC's Progress towards Vision Zero



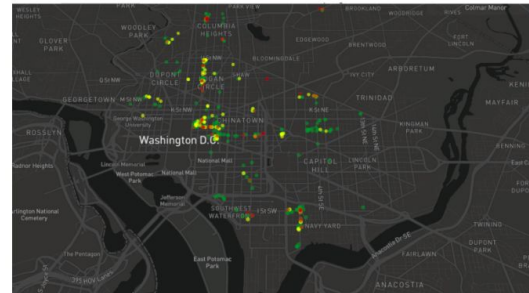
SEARCH

dcist

WAMU MAY 16, 10:20 AM

## Advocates Logged Nearly 700 Vehicles Blocking Bike Lanes Over One Day

SHARE f t r



**Did you hear that right? Probably.**  
Overheard in D.C.

dcist

LAUGH ON

Become a sponsor

### TRENDING

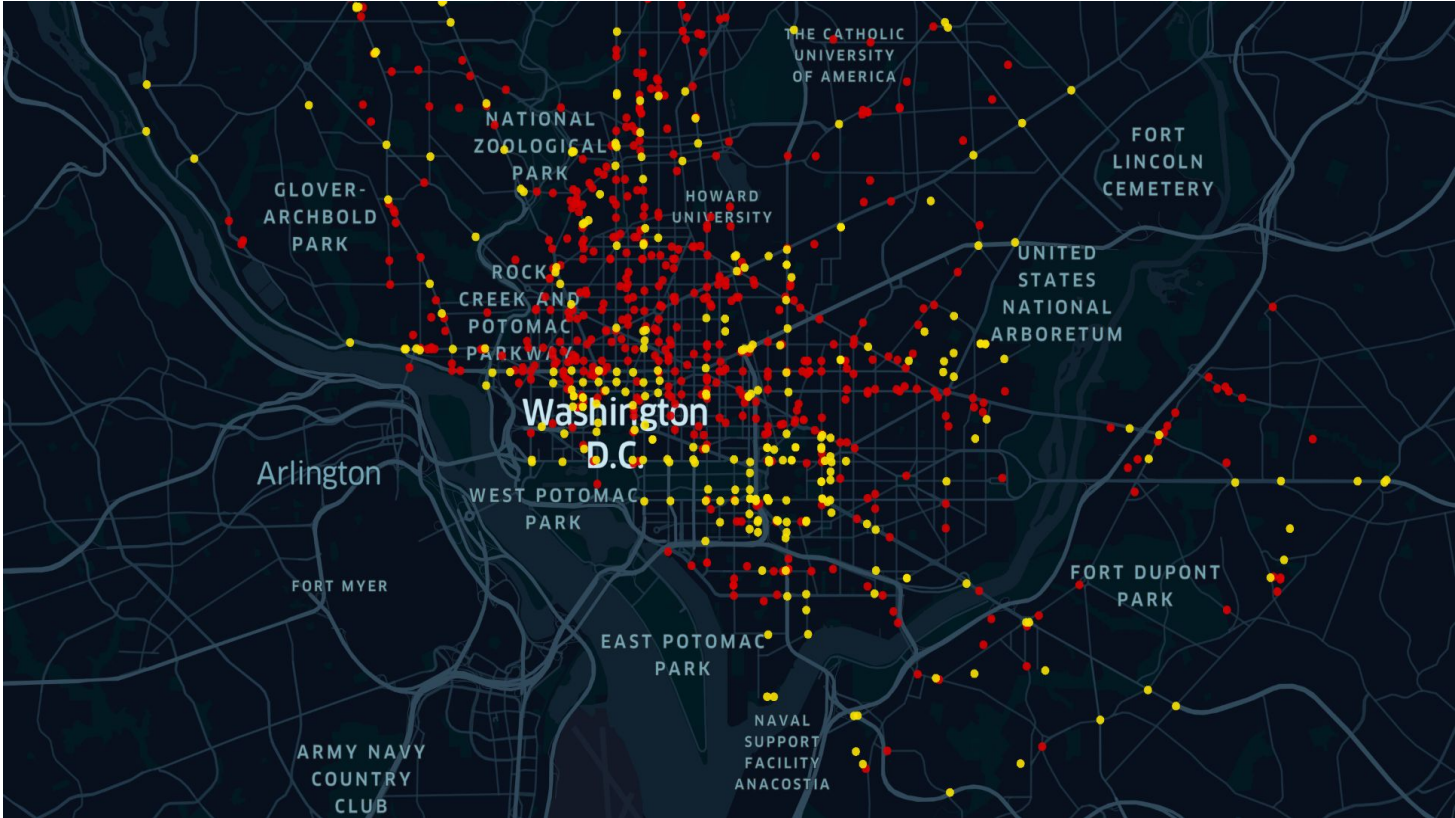
SEP 25, 4:59 PM  
Yes, D.C. Bars Are Preparing For The Impeachment Inquiry






Photos by Mark Sussman via [How's My Driving](#)





## Safe Lane:

a cloud application that applies deep learning to traffic video feeds to identify bike lane obstacles and analyze patterns to aid city planning and safety enforcement.



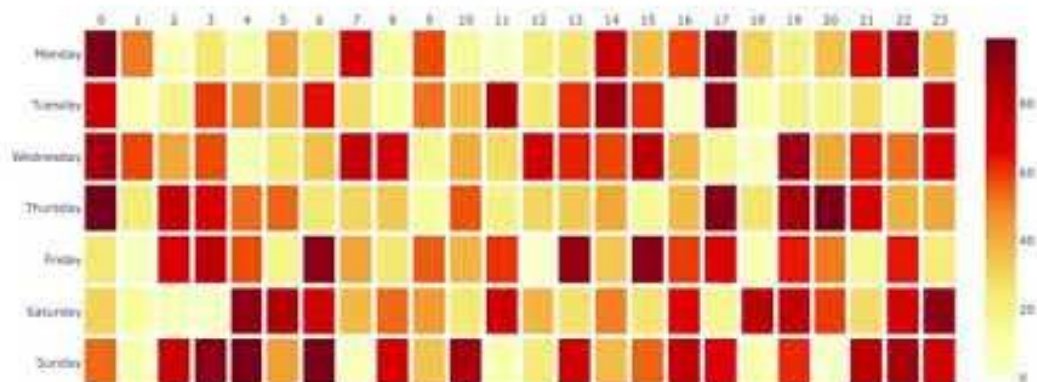
Arlington, VA

List Maps

Fairfax Dr & Monroe Bl

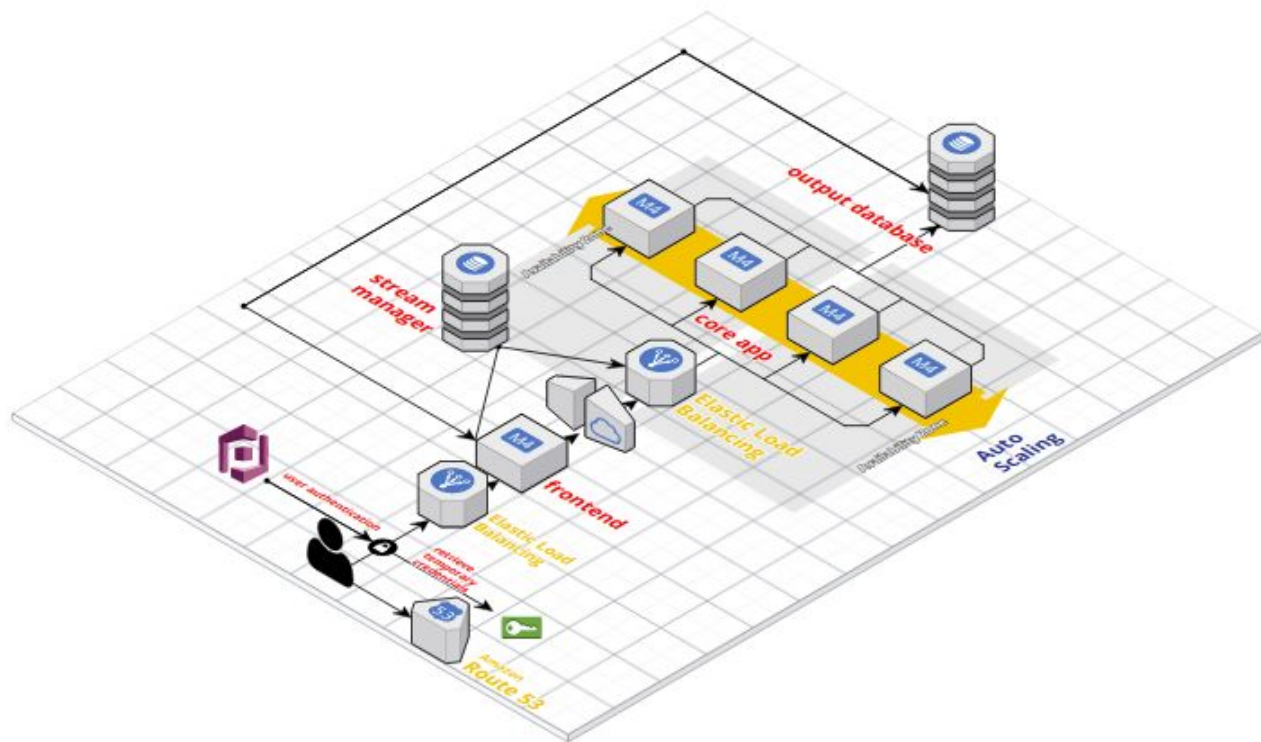
09/22/2019 → 09/29/2019

Washington D.C.





# Next Steps



Thank You

